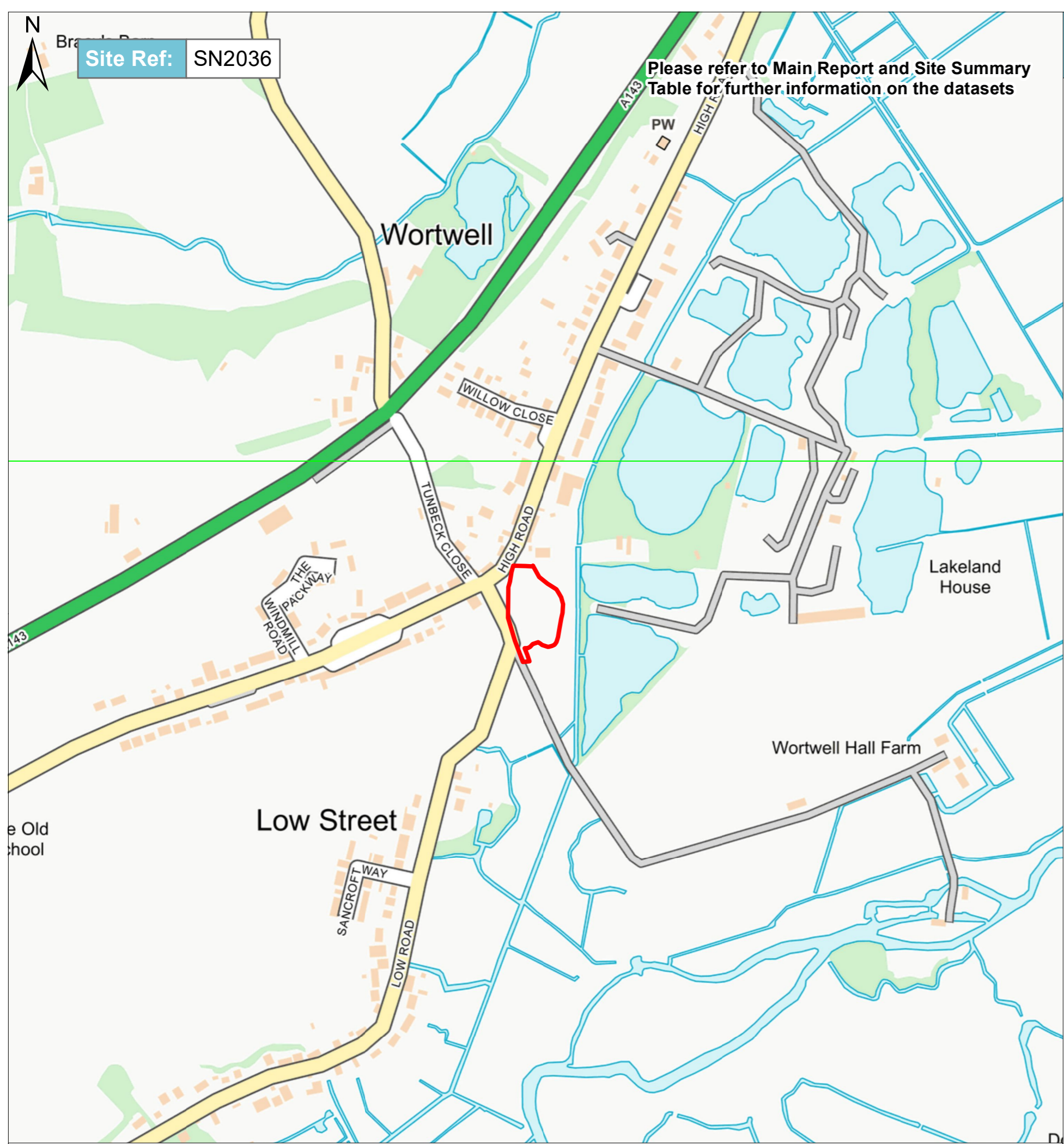
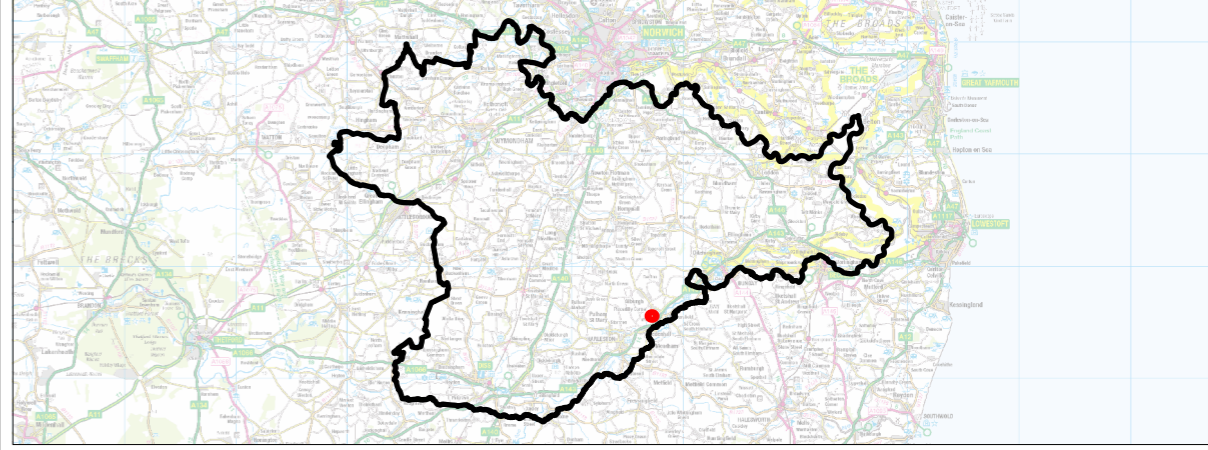




Site Ref: SN2036

Please refer to Main Report and Site Summary Table for further information on the datasets

South Norfolk Level 2 Strategic Flood Risk Assessment Update



Legend

- Site boundary
- Greater Norwich
- Statutory Main Rivers
- Detailed River Network
- Topography (m)
 - 74.56
 - 1.86
- Flood Zones
 - Flood Zone 2
 - Flood Zone 3
- Risk of Flooding from Surface Water Extent
 - 3.3% AEP extent
 - 1% AEP extent
 - 0.1% AEP extent
- RoFSW Depth
 - 3.3% AEP depth
 - 1% AEP depth
 - 0.1% AEP depth
- Depth (m)
 - 0.00 - 0.15
 - 0.15 - 0.30
 - 0.30 - 0.60
 - 0.60 - 0.90
 - 0.90 - 1.20
 - > 1.20
- RoFSW Hazard
 - 3.3% AEP hazard
 - 1% AEP hazard
 - 0.1% AEP hazard
- Hazard
 - 0.50 - 0.75
 - 0.75 - 1.25
 - 1.25 - 2.00
 - > 2.00
- Surface Water 1% AEP with 40% Climate Change

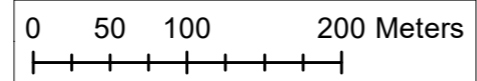
Environment Agency - Areas Susceptible to Groundwater Flooding

- Percentage of 1km square at risk of groundwater flooding
 - < 25%
 - ≥ 25% < 50%
 - ≥ 50% < 75%
 - ≥ 75%
- Environment Agency - Flood Warnings & Flood Alerts
 - Flood Warning Areas
 - Flood Alert Areas
- Historic Flood Map
 - Historical flood outlines
 - Spatial Flood Defences

Lower Waveney TUFLOW model results

- Velocity
 - 5% AEP Velocity
 - 5% AEP CC 11p Velocity
 - 5% AEP CC 20p Velocity
 - 1% AEP Velocity
 - 1% AEP CC 11p Velocity
 - 1% AEP CC 20p Velocity
 - 0.1% AEP Velocity
 - 0.1% AEP CC 11p Velocity
 - 0.1% AEP CC 20p Velocity
- Hazard
 - 5% AEP Hazard
 - 5% AEP CC 11p Hazard
 - 5% AEP CC 20p Hazard
 - 1% AEP Hazard
 - 1% AEP CC 11p Hazard
 - 1% AEP CC 20p Hazard
 - 0.1% AEP Hazard
 - 0.1% AEP CC 11p Hazard
 - 0.1% AEP CC 20p Hazard

Contains Environment Agency information © Environment Agency and/or database right Reproduced from Ordnance Survey mapping with the permission of Ordnance Survey on behalf of the Controller of Her Majesty's Stationery Office. © Crown copyright. (2022) Unauthorised reproduction infringes Crown copyright and may lead to prosecution or civil proceedings. 100023274 100017810



This document is the property of Jeremy Benn Associates Ltd. It shall not be reproduced in whole or in part, nor disclosed to a third party, without the permission of Jeremy Benn Associates Ltd.